



For further information contact  
**UCD Estate Services**  
**t** (01) 716 7000  
**e** [commuting@ucd.ie](mailto:commuting@ucd.ie)  
**w** [www.ucd.ie/commuting](http://www.ucd.ie/commuting)  
**To view this guide online visit**  
[www.ucd.ie/commuting](http://www.ucd.ie/commuting)



smartertravel>>>  
>>>campus

All staff and passengers on public transport should travel in safety and comfort. If you observe and wish to report inappropriate or anti social behavior please contact the service providers with details using the below numbers.



Luas – text “LUAS” to 51444



Dart – text "TRAIN" to 51444



Dublin Bus – 01 873 4222  
Go Ahead Ireland – 1850 80 40 71



Gardaí 999 or 112

For an emergency on campus or to request the UCD Walk Safe Service contact the 24 hour University Emergency Line on 01 716 7999.

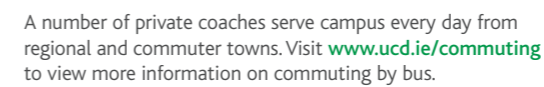


Public transport is one of the best ways to get to and from UCD every day. The campus is well served by bus routes and has bus links to Sydney Parade Dart Station and Dundrum LUAS Station.

Over 20 bus routes service the Belfield campus, linking UCD to the city centre and suburban areas. A number of express buses also serve UCD and stop at Connolly and Heuston Stations. RTPI screens are located at the bus stops and on campus outside the James Joyce Library & Student Centre and inside the Science and Newman Buildings.

A shuttle bus to the local DART station at Sydney Parade operates during term and the 175 bus connects to the LUAS station at Dundrum. Visit [www.ucd.ie/commuting](http://www.ucd.ie/commuting) for more info.

Bus Éireann provides a nationwide bus service, with most major areas having a regular link to Dublin. The majority of services terminate in Busáras (Central Bus Station, Dublin) from where it is a short walk to O'Connell Street for connecting buses to UCD. Several Bus Éireann services from the Greater Dublin area directly serve UCD Belfield Campus during peak morning and evening hours. Visit [www.buseireann.ie](http://www.buseireann.ie) for more info.



1. The main terminus opposite Glenomena Residences
2. At the rear of the Sports Centre
3. At the main N11 entrance

There are several other stops located right outside the campus on Roebuck Road, Fosters Avenue and Clonskeagh Roads. See overleaf for more information or use the TFI app.



Cycling or walking is without doubt the greenest way to reach campus and has major health benefits! UCD has a number of dedicated pedestrian and cyclist entrances, which motorists cannot enter.

UCD has over 4,000 bike parking spaces and a Bike Shop with friendly and experienced staff located on campus. Changing and shower facilities are available in many buildings throughout campus. Public repair stations with tools and pumps are also located throughout campus and may help in a tight spot!

UCD also provides a free of charge secure bike parking area equipped with CCTV and quality bike parking which is accessed via UCard. Just visit Campus Services with your staff/student UCard to sign up.


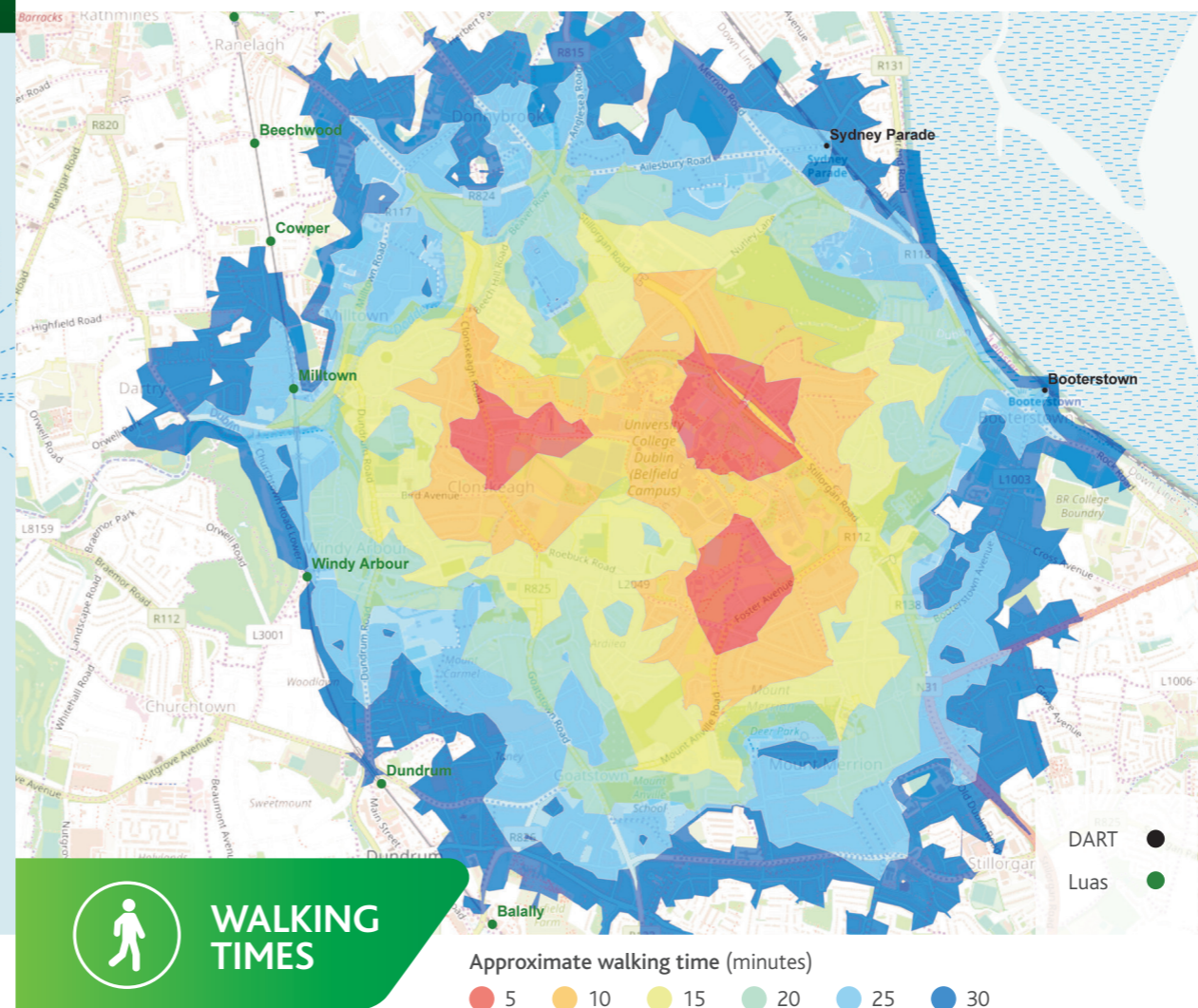
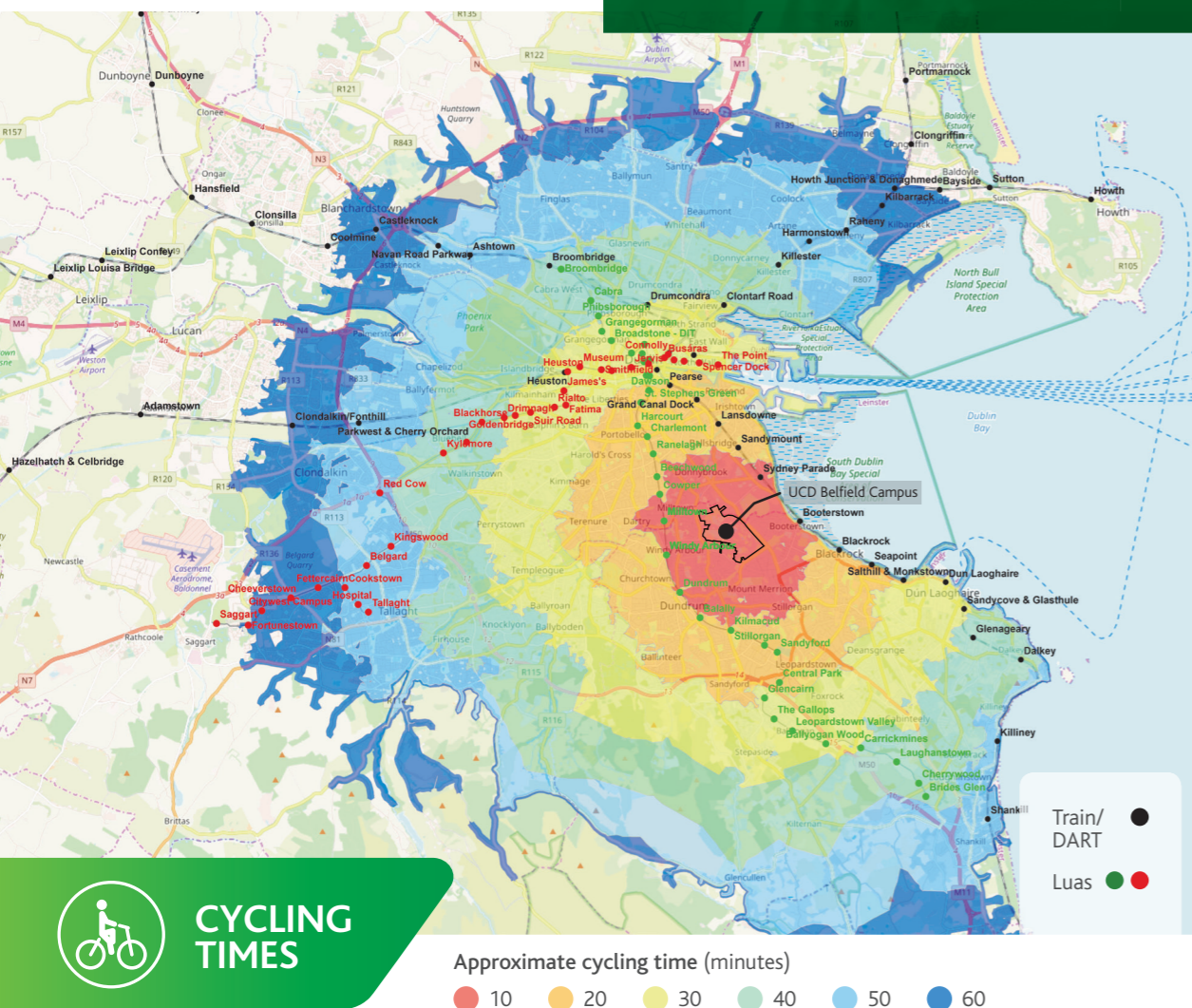


Many staff and students travel long distances or have other commitments where public transport or cycling is not a viable option. UCD operates a paid permit parking system for staff and students from 08:00 – 17:00, Monday – Friday, September to May inclusive. A parking permit allows the holder to search for a parking space in permit car parks. It is not a guarantee of a parking space. For the academic year 2019/2020 the annual charge for a permit is €87.50. From 2020/2021 the annual charge will be €100.

During peak periods (academic year) demand for parking spaces exceeds supply. Please consider driving only if other options are not viable. Motorists parking illegally or without a valid parking permit may be fined, clamped or towed.

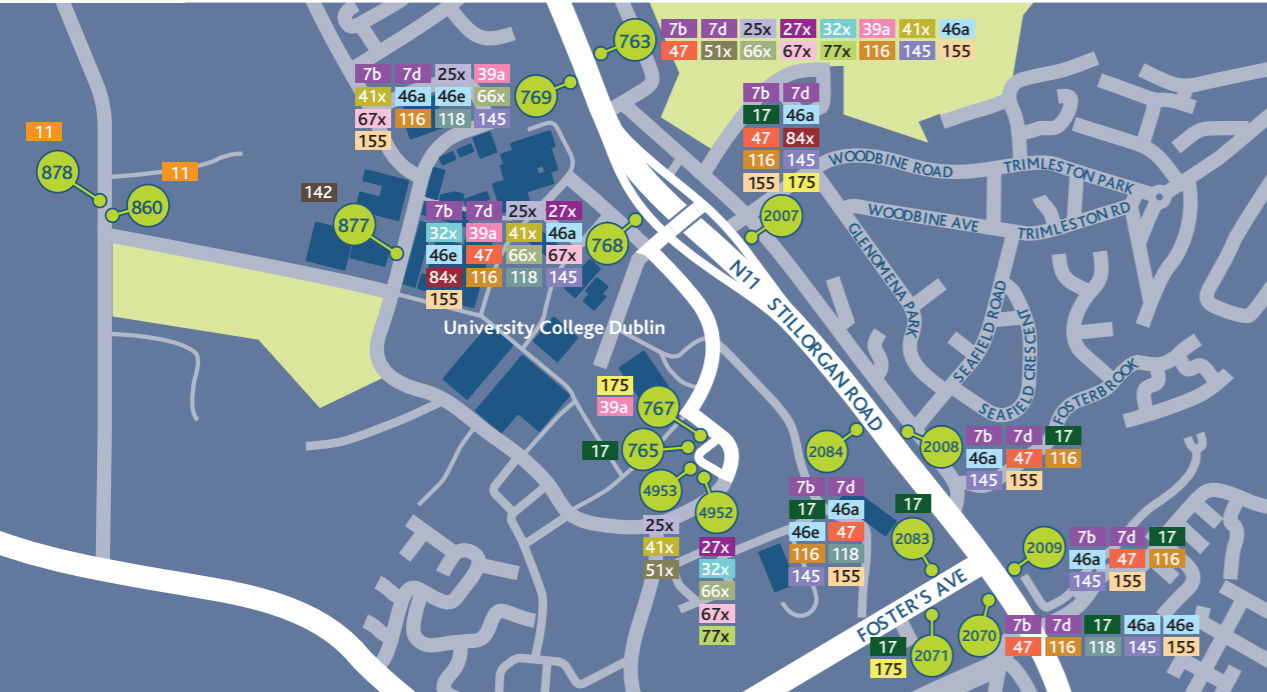
A number of car parks are designated as pay and display and premium spaces. These spaces have respective charges of €1 per hour and €2.40 per hour during the period 08:00 – 17:00, Monday to Friday, all year round. Please remember to observe local signage.

Traffic calming barriers are in place to prevent through traffic using the campus grounds as a shortcut and to make the campus safer for pedestrians and cyclists. These barriers are closed between the hours 07:00 – 10:30 and 16:00 – 19:30, Monday – Friday all year round (excluding bank holidays).



## COMMUTING TO CAMPUS

Transport Links to UCD Belfield



Key

- Walking Distances
- 10 Minute Cycle Distances
- 20 Minute Cycle Distances
- Green Luas Line & Stations
- Red Luas Line & Stations
- DART Line & Stations
- Dart Shuttle Bus
- Bus Routes
- Main Roads

Destination Finder

Destination	Route	Stop No.
A		
Abbey Street Lower	41x	768, 769, 4953
Aghards	67x	768, 769, 4952
Allendale	39a	767, 768, 769
Applewood	41x	768, 769, 4953
Ashtown	39a	767, 768, 769
B		
Backweston	67x	768, 769, 4952
Baggot Street	25x	768, 769, 4953
	39a	768, 769, 4953
	66x, 67x	767, 768, 769
Baldoyle	32x	769, 4952
Ballinteer	116	763, 2007, 2008, 2009
Ballsbridge	27x	4952
Ballyoulster	67x	768, 769, 4952
Belarmine	47	763, 2007, 2008, 2009
Bird Avenue	17	763, 765, 2070, 2071
Blackhall Place	39a	767, 768, 769
Blackrock	17	765, 2007, 2008, 2009, 2083
Blackthorn	116	763, 2007, 2008, 2009
Blakestown	39a	767, 768, 769
	66x	768, 769, 4952
	39a	767, 768, 769
Blanchardstown Centre	27x	4952
Bonnybrook	145	763, 2007, 2008, 2009
Bray	84x	2007
Bray Southern Cross	7d	763, 2007, 2008, 2009
Bullock Harbour		
C		
Castaheany	39a	767, 768, 769
Celbridge	67x	768, 769, 4952
Chapelizod	66x, 67x	768, 769, 4952
Charlesland	84x	2007
Charnwood	39a	767, 768, 769
Churchtown	17	763, 765, 2070, 2071
Clare Hall	27x	4952
Collinstown (Intel)	66x	768, 769, 4952
Connolly (Busáras)	27x	4952
	32x	769, 4952
Coolock	27x	4952
Cornelscourt	84x	2007
	145	763, 2007, 2008, 2009
Crumlin (Ashleaf)	17	763, 765, 2070, 2071
D		
Dalkey	7d	763, 2007, 2008, 2009
Darndale	27x	4952
Deansgrange	7d, 46a	763, 2007, 2008, 2009
Dartry	142	1064, 1065
Dodsboro	25x	768, 769, 4953
D'Olier/Westmoreland	7b, 7d, 46a, 46e, 116	768, 769, 2070
	118, 145	
	25x	768, 769, 4953
	47	768
	66x, 67x	768, 769, 4952
Dolphin's Barn	17	763, 765, 2070, 2071
Donnybrook	7b, 7d, 46a, 116, 118, 145	768, 769, 2070
	25x, 41x	768, 769, 4953
	32x	769, 4952
	39a	767, 768, 769
	66x, 67x	768, 769, 4952
	84x	768
Donnycarney	27x	4952
Drumcondra	41x	768, 769, 4953
Dún Laoghaire	46a	763, 2007, 2008, 2009
Dundrum	17	763, 765, 2007, 2071
E		
Easton	66x	768, 769, 4952
Esker Hill	25x	768, 769, 4953
F		
Fairview/Marino	27x	4952
	32x	769, 4952
Fosterstown (Boroimhe)	41x	768, 769, 4953
Foxrock Church	7d, 46a, 145	763, 2007, 2008, 2009
	84x	2007
G		
Gardiner Street	41x	768, 769, 4953
Glengary Roundabout	7d	763, 2007, 2008, 2009
Grand Canal Court	47	798
Greystones	84x	2007
H		
Hartstown	39a	767, 768, 769
Heuston	25x	768, 769, 4953
	66x, 67x	768, 769, 4952
	145	768, 769, 2070
Huntstown	39a	767, 768, 769
I		
Islandbridge	66x, 67x	768, 769, 4952
K		
Kilcoole	84x	2007
Kilgobbin	47	763, 2007, 2008, 2009
Kilmacanogue	145	763, 2007, 2008, 2009
Kilmacud	47, 116	763, 2007, 2008, 2009
Kill of the Grange	7b, 7d, 46a	763, 2007, 2008, 2009

L		
Leeson Street	7b, 7d, 46a, 46e, 116	768, 769, 2070
	118, 145	
	32x	769, 4952
	41x	768, 769, 4953
	84x	768
	66x	768, 769, 4952
Leixlip	47	763, 2007, 2008, 2009
Leopardstown Heights	25x	768, 769, 4953
Liffey Quays	39a	767, 768, 769
	66x, 67x	768, 769, 4952
	145	768, 769, 2070
Loughlinstown	84x	2007
	145	763, 2007, 2008, 2009
Lucan Bypass	66x, 67x	768, 769, 4952
Lucan Road (Liffey Valley)	25x	768, 769, 4953
	66x, 67x	768, 769, 4952
Lucan Village	25x	768, 769, 4953
M		
Malahide	32x	769, 4952
	142	3585
Marley Grange	116	763, 2007, 2008, 2009
Mater	46a	768, 769, 2070
Maynooth	66x	768, 769, 4952
Maynooth (Kingsbury)	66x	768, 769, 4952
Merrion	29x	4952
Merrion Square	27x	4952
Mount Merrion Avenue	17	765, 2007, 2008, 2009, 2083
Mountjoy Square	7b, 7d, 46e	768, 769, 2070
	41x	768, 769, 4953
Mounttown	46a	763, 2007, 2008, 2009
N		
Navan Road	39a	767, 768, 769
Navan Road Parkway	39a	767, 768, 769
Newcastle	84x	2007
Newtown/Castlebyrne	7b	763, 2007, 2008, 2009
North Strand	32x	769, 4952
Nutgrove	17	763, 765, 2070, 2071
O		
O'Connell Street	7b, 7d, 46a, 46e, 116	768, 769, 2070
Old Cabra Road	39a	767, 768, 769
Ongar	39a	767, 768, 769
P		
Palmerstown	25x	768, 769, 4953
	66x, 67x	768, 769, 4952
Parnell Square	7b, 7d, 46a, 46e, 116	768, 769, 2070
Pearse	27x	4952
	47	768
Phibsboro	46a	768, 769, 2070
Phoenix Park (Infirmary Road and Zoo)	46a	768, 769, 2070
Portmarnock Bridge	32x	769, 4952
Prussia Street	39a	767, 768, 769
	46a	768, 769, 2070
R		
Rathfarnham	17	763, 765, 2070, 2071
Rathmines	142	1066, 1067, 1068, 1068, 1070, 1071, 4528
	17	763, 765, 2070, 2071
Rialto	17	768
Ringsend	47	768
Rochestown Avenue	7b	763, 2007, 2008, 2009
Roebuck Road	17	763, 765, 2070, 2071
RTE	27x	4952
	47	768
S		
St Agnes	17	763, 765, 2070, 2071
Sainthelens	32x	769, 4952
St Stephen's Green	7b, 7d, 46a, 46e, 116	768, 769, 2070
	118, 145	
	25x, 41x	768, 769, 4953
	32x	769, 4952
	39a	767, 768, 769
	66x, 67x	768, 769, 4952
	84x	768
Salesian College	67x	768, 769, 4952
Sandycove and Glashule	7d	763, 2007, 2008, 2009
Sandyford Industrial Estate	47, 116	763, 2007, 2008, 2009
Sandyford Road	116	763, 2007, 2008, 2009
(for Dundrum SC and Balally)		
Sandymount (St. John's Church)	47	768
Seabury	32x	769, 4952
Shankill	7b, 145	763, 2007, 2008, 2009
Stillorgan (LUAS)	47, 116	763, 2007, 2008, 2009
Stillorgan (Shopping Centre)	7b, 7d, 46a, 145	763, 2007, 2008, 2009
Stillorgan Grove	7b	763, 2007, 2008, 2009
Stoneybatter	39a	767, 768, 769
Sundrive Road	17	763, 765, 2070, 2071
Swords Main Road	41x	768, 769, 4953
Swords Manor	41x	768, 769, 4953
Swords (Pavilions)	41x	768, 769, 4953
T		
Terenure	17	763, 765, 2070, 2071
Trinity	7b, 7d, 46a, 46e, 116, 118, 145	768, 769, 2070
	25x, 41x	768, 769, 4953
	32x	769, 4952
	39a	767, 768, 769
	66x, 67x	768, 769, 4952
	84x	768
V		
Vincent's Hospital	27x	4952
	47	768
W		
Whitechurch	116	763, 2007, 2008, 2009

Find the time of the next bus from any bus stop, or plan your journey – go to [www.transportforireland.ie](http://www.transportforireland.ie) or download the Transport For Ireland App for Android and Apple devices.